



Southsea 2005 © Portsmouth City Council



Hamble 1999  
© Eastleigh Borough Council

# 4a Tidal Flood Risk Mapping

Aim - to demonstrate the number of properties at risk from tidal flooding now and in 100 years time assuming no defences

Hurst Spit © NFDC



Data provided courtesy of the Environment Agency,  
Hampshire and West Sussex County Councils

- Properties in Tidal Floodplain
- New Forest District Council
- Flood Zone 3 (1:200 Year) 2007
- Wards Affected by Tidal Flooding

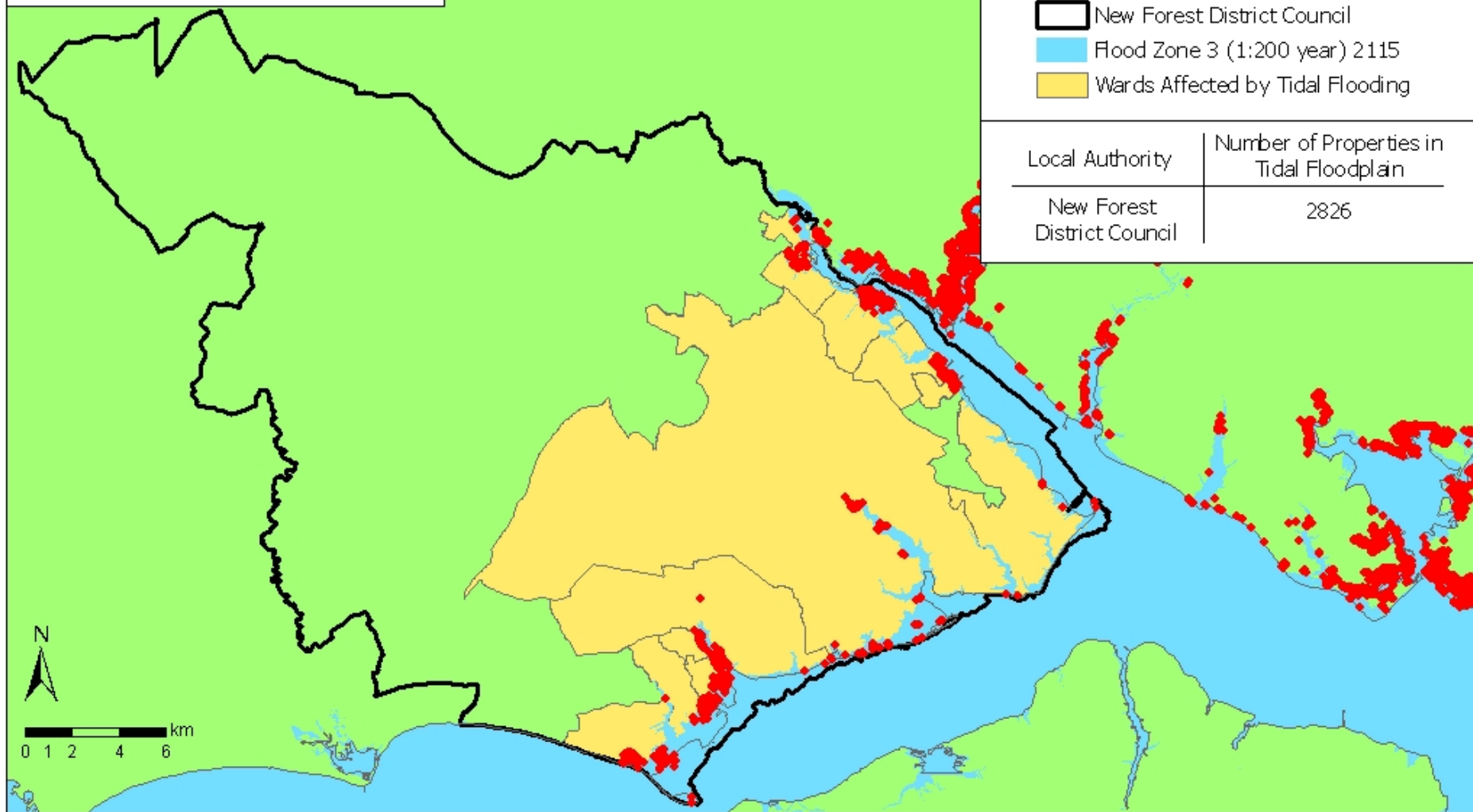
Local Authority	Number of Properties in Tidal Floodplain
New Forest District Council	1100



Data provided courtesy of the Environment Agency, Hampshire and West Sussex County Councils

- ◆ Properties in Tidal Floodplain
- ▭ New Forest District Council
- Flood Zone 3 (1:200 year) 2115
- Wards Affected by Tidal Flooding

Local Authority	Number of Properties in Tidal Floodplain
New Forest District Council	2826

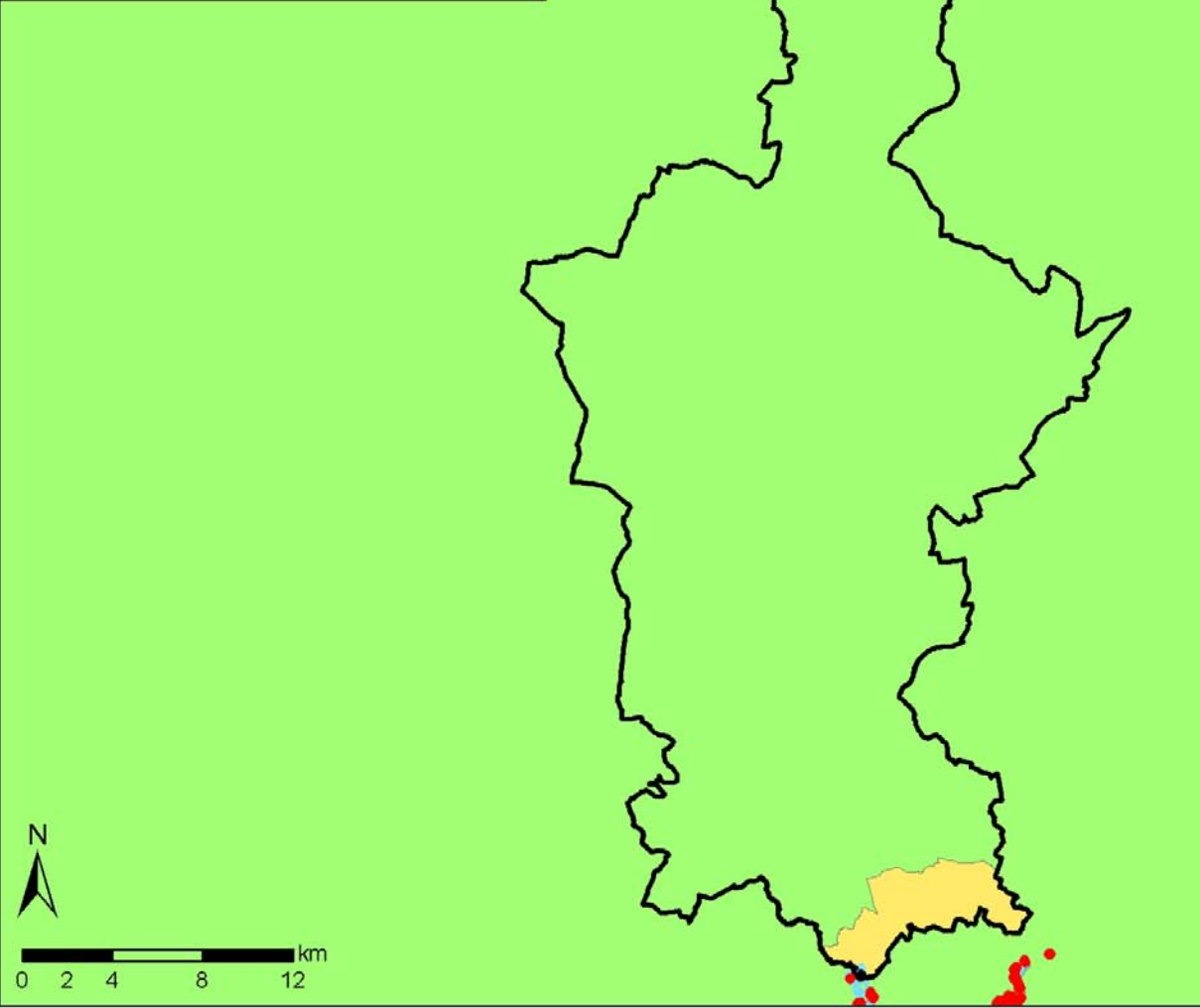




Electoral Ward	Number of properties in tidal floodplain from a 1 in 200 year event		Commercial		Residential	
	2007	2115	2007	2115	2007	2115
Boldre & Sway	20	39	4	5	16	34
Brockenhurst & Forest SouthEast	54	91	5	10	49	81
Buckland	2	121	1	15	1	106
Dibden & Hythe East	187	479	109	171	78	308
Fawley, Blackfield & Langley	3	8	2	5	1	3
Hordle	199	2	3	0	196	2
Hythe West & Langdown	166	405	32	4	134	401
Lymington Town	171	569	18	52	153	517
Marchwood	160	403	11	66	149	337
Milford	10	272	2	28	8	244
Pennington	24	17	13	3	11	14
Totton East	104	110	5	26	99	84

**New Forest District Council**

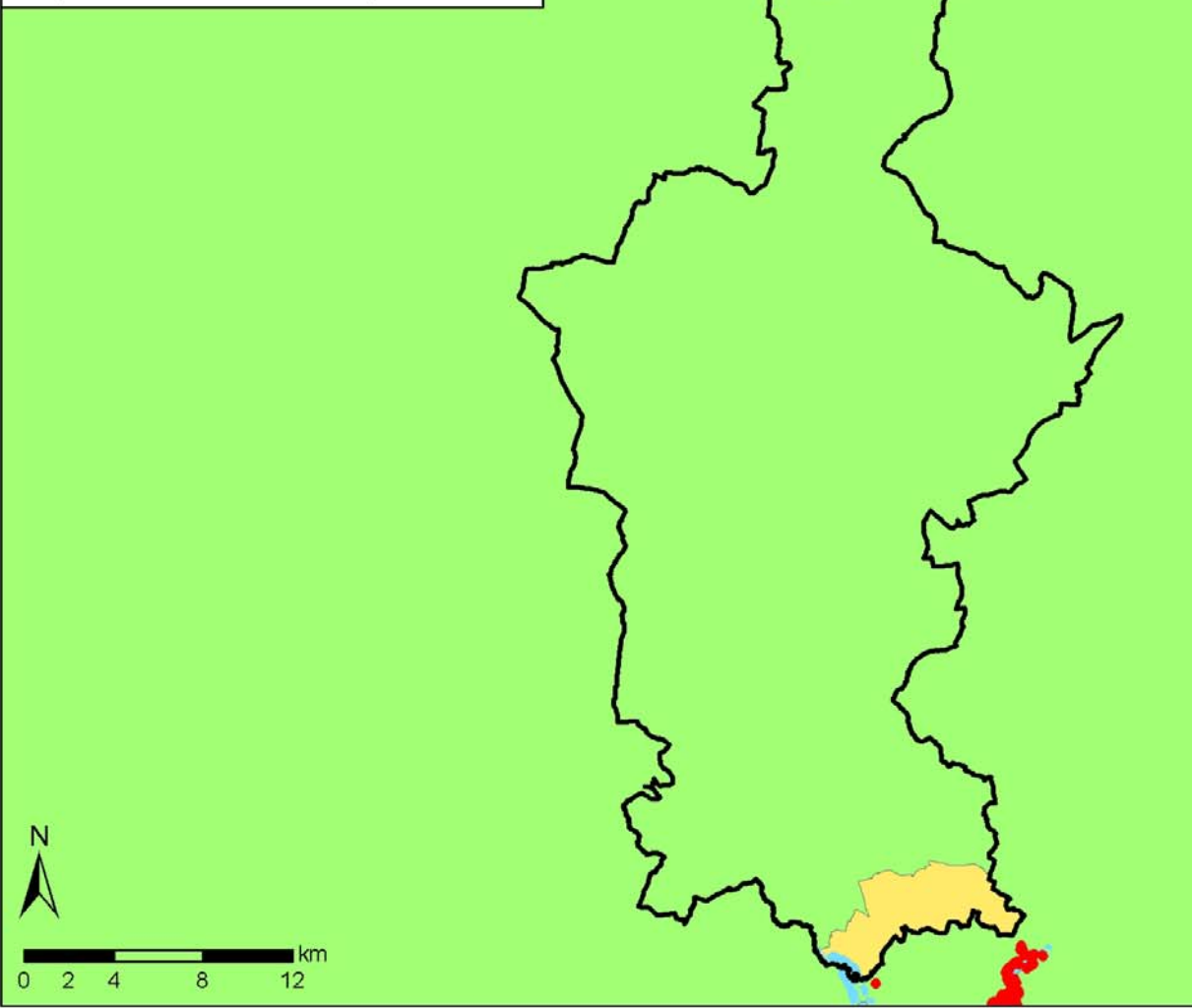
Data provided courtesy of the Environment Agency, Hampshire and West Sussex County Councils



- Properties in Tidal Floodplain
- ▭ Test Valley Borough Council
- ▭ Flood Zone 3 (1:200 Year) 2007
- ▭ Wards Affected by Tidal Flooding

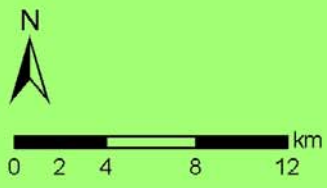
Local Authority	Number of Properties in Tidal Floodplain
Test Valley Borough Council	0

Data provided courtesy of the Environment Agency, Hampshire and West Sussex County Councils



- Properties in Tidal Floodplain
- ▭ Test Valley Borough Council
- ▭ Flood Zone 3 (1:200 Year) 2115
- ▭ Wards Affected by Tidal Flooding

Local Authority	Number of Properties in Tidal Floodplain
Test Valley Borough Council	0



Electoral Ward	Number of properties in tidal floodplain from a 1 in 200 year event		Commercial		Residential	
	2007	2115	2007	2115	2007	2115
Chilworth, Nursling & Rownhams	0	0	0	0	0	0

**Test Valley Borough Council**



Local Authorities	Number of properties in tidal flood-plain from a 1 in 200 year event		Commercial		Residential	
	2007	2115	2007	2115	2007	2115
Chichester District	2,404	5,140	91	174	2,313	4966
Havant Borough	1,171	3,382	61	136	1,110	3,246
Portsmouth City	15,217	29,241	1,142	1,668	13,900	27,573
Gosport Borough	810	4,203	53	298	754	3,905
Fareham Borough	793	1,957	127	228	660	1,729
Winchester City	4	4	1	1	3	3
Eastleigh Borough	80	104	51	36	29	68
Southampton City	2,559	7,060	684	913	1,875	6,147
Test Valley Borough	0	0	0	0	0	0
New Forest District	1,100	2,826	205	391	895	2,435
<b>Total</b>	<b>24,138</b>	<b>53,917</b>	<b>2,422</b>	<b>3,845</b>	<b>21,931</b>	<b>50,072</b>