








- Special Area of Conservation (SAC) 
- Special Protection Area (SPA) 
- Ramsar Site 
- Site of Special Scientific Interest (SSSI) 
- Indicate Flood Zone 






Aerial Photography. Copyright CCO & Environment Agency

# North Solent Shoreline Management Plan

Portsmouth Harbour





- Special Area of Conservation (SAC) 
- Special Protection Area (SPA) 
- Ramsar Site 
- Site of Special Scientific Interest (SSSI) 
- Indicated Flood Zone 






Aerial Photography. Copyright CCO & Environment Agency

# North Solent Shoreline Management Plan

Portsmouth Harbour





- Special Area of Conservation (SAC) 
- Special Protection Area (SPA) 
- Ramsar Site 
- Site of Special Scientific Interest (SSSI) 
- Indicative Flood Zone 






Aerial Photography. Copyright CCO & Environment Agency

# North Solent Shoreline Management Plan

Portsmouth Harbour





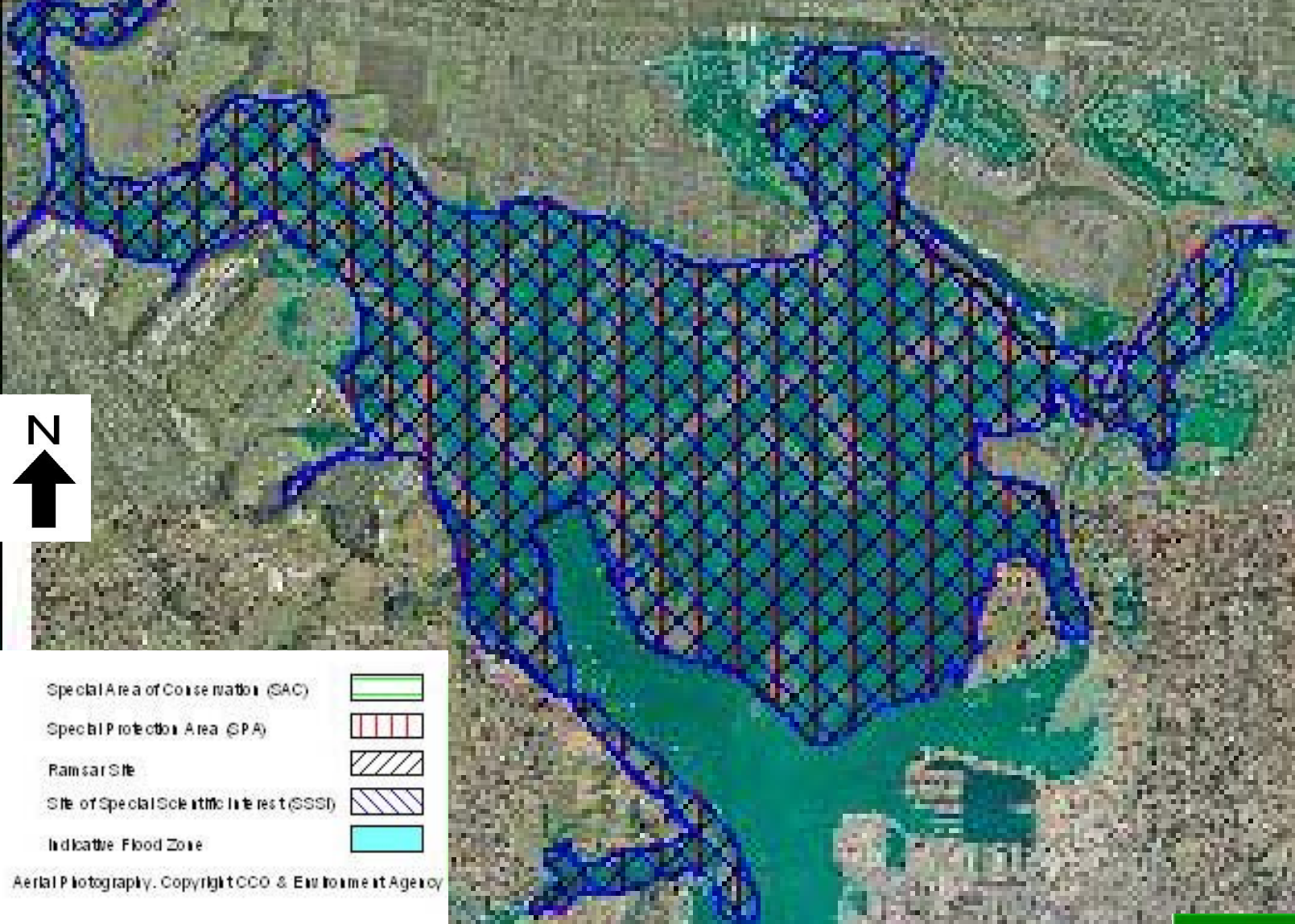
- Special Area of Conservation (SAC) 
- Special Protection Area (SPA) 
- Ramsar Site 
- Site of Special Scientific Interest (SSSI) 
- Indicate Flood Zone 






Aerial Photography. Copyright CCO & Environment Agency

# North Solent Shoreline Management Plan

Portsmouth Harbour





- Special Area of Conservation (SAC) 
- Special Protection Area (SPA) 
- Ramsar Site 
- Site of Special Scientific Interest (SSSI) 
- Indicate Flood Zone 

Aerial Photography. Copyright CCO & Environment Agency

# North Solent Shoreline Management Plan

Portsmouth Harbour



[www.northsolentsmp.co.uk](http://www.northsolentsmp.co.uk)