








CPU 11

CPU 10

CPU 9

## North Solent Shoreline Management Plan

- CPU11 Fort Gilkicker to Browdown Ranges
- CPU10 Portsmouth Harbour Entrance to Fort Gilkicker
- CPU9 Southsea Castle to Portsmouth Harbour Entrance

- Special Area of Conservation (SAC) 
  - Special Protection Area (SPA) 
  - Ramsar Site 
  - Site of Special Scientific Interest (SSSI) 
  - Indicative Flood Zone 
- Aerial Photography 2001. Copyright UK Perspectives










CPU 11

CPU 10

CPU 9

# North Solent Shoreline Management Plan

- CPU11 Fort Gilkicker to Browdown Ranges
- CPU10 Portsmouth Harbour Entrance to Fort Gilkicker
- CPU9 Southsea Castle to Portsmouth Harbour Entrance






- Special Area of Conservation (SAC) 
- Special Protection Area (SPA) 
- Ramsar Site 
- Site of Special Scientific Interest (SSSI) 
- Indicative Flood Zone 
- Aerial Photography 2001. Copyright UK Perspectives





# North Solent Shoreline Management Plan

- CPU11 Fort Gilkicker to Browdown Ranges
- CPU10 Portsmouth Harbour Entrance to Fort Gilkicker
- CPU9 Southsea Castle to Portsmouth Harbour Entrance

- Special Area of Conservation (SAC) 
- Special Protection Area (SPA) 
- Ramsar Site 
- Site of Special Scientific Interest (SSSI) 
- Indicative Flood Zone 
- Aerial Photography 2001. Copyright UK Perspectives





# North Solent Shoreline Management Plan

- CPU11 Fort Gilkicker to Browdown Ranges
- CPU10 Portsmouth Harbour Entrance to Fort Gilkicker
- CPU9 Southsea Castle to Portsmouth Harbour Entrance






- Special Area of Conservation (SAC) 
  - Special Protection Area (SPA) 
  - Ramsar Site 
  - Site of Special Scientific Interest (SSSI) 
  - Indicative Flood Zone 
- Aerial Photography 2001. Copyright UK Perspectives





# North Solent Shoreline Management Plan

- CPU11 Fort Gilkicker to Browdown Ranges
- CPU10 Portsmouth Harbour Entrance to Fort Gilkicker
- CPU9 Southsea Castle to Portsmouth Harbour Entrance

- Special Area of Conservation (SAC) 
  - Special Protection Area (SPA) 
  - Ramsar Site 
  - Site of Special Scientific Interest (SSSI) 
  - Indicative Flood Zone 
- Aerial Photography 2001. Copyright UK Perspectives










CPU 11

CPU 10

CPU 9

## North Solent Shoreline Management Plan

- CPU11 Fort Gilkicker to Browdown Ranges
- CPU10 Portsmouth Harbour Entrance to Fort Gilkicker
- CPU9 Southsea Castle to Portsmouth Harbour Entrance

- Special Area of Conservation (SAC) 
  - Special Protection Area (SPA) 
  - Ramsar Site 
  - Site of Special Scientific Interest (SSSI) 
  - Indicative Flood Zone 
- Aerial Photography 2001. Copyright UK Perspectives

[www.northsolentsmp.co.uk](http://www.northsolentsmp.co.uk)