








CPU5

CPU4

CPU3

North Solent Shoreline Management Plan

- CPU5 Cakeham Estate to East Head
- CPU4 Bracklesham to East Wittering
- CPU3 West Beach , Selsey to East Wittering

- Special Area of Conservation (SAC) 
- Special Protection Area (SPA) 
- Ramsar Site 
- Site of Special Scientific Interest (SSSI) 
- Indicative Flood Zone 

Aerial Photography 2001. Copyright UK Perspective










CPU5

CPU4

CPU3

North Solent Shoreline Management Plan

- CPU5 Cakeham Estate to East Head
- CPU4 Bracklesham to East Wittering
- CPU3 West Beach , Selsey to East Wittering

- Special Area of Conservation (SAC) 
- Special Protection Area (SPA) 
- Ramsar Site 
- Site of Special Scientific Interest (SSSI) 
- Indicative Flood Zone 










CPU5

CPU4

CPU3

North Solent Shoreline Management Plan

- CPU5 Cakeham Estate to East Head
- CPU4 Bracklesham to East Wittering
- CPU3 West Beach , Selsey to East Wittering

- Special Area of Conservation (SAC) 
- Special Protection Area (SPA) 
- Ramsar Site 
- Site of Special Scientific Interest (SSSI) 
- Indicative Flood Zone 

www.northsolentsmp.co.uk





CPU5

CPU4

CPU3


North Solent Shoreline Management Plan

CPU5 Cakeham Estate to East Head

CPU4 Bracklesham to East Wittering

CPU3 West Beach , Selsey to East Wittering

Special Area of Conservation (SAC)



Special Protection Area (SPA)



Ramsar Site



Site of Special Scientific Interest (SSSI)



Indicative Flood Zone



Aerial Photography 2001. Copyright UK Perspectives










CPU5

CPU4

CPU3

North Solent Shoreline Management Plan

- CPU5 Cakeham Estate to East Head
- CPU4 Bracklesham to East Wittering
- CPU3 West Beach , Selsey to East Wittering

- Special Area of Conservation (SAC) 
- Special Protection Area (SPA) 
- Ramsar Site 
- Site of Special Scientific Interest (SSSI) 
- Indicative Flood Zone 










CPU5

CPU4

CPU3

North Solent Shoreline Management Plan

- CPU5 Cakeham Estate to East Head
- CPU4 Bracklesham to East Wittering
- CPU3 West Beach , Selsey to East Wittering

- Special Area of Conservation (SAC) 
- Special Protection Area (SPA) 
- Ramsar Site 
- Site of Special Scientific Interest (SSSI) 
- Indicative Flood Zone 

Aerial Photography 2001. Copyright UK Perspectives

