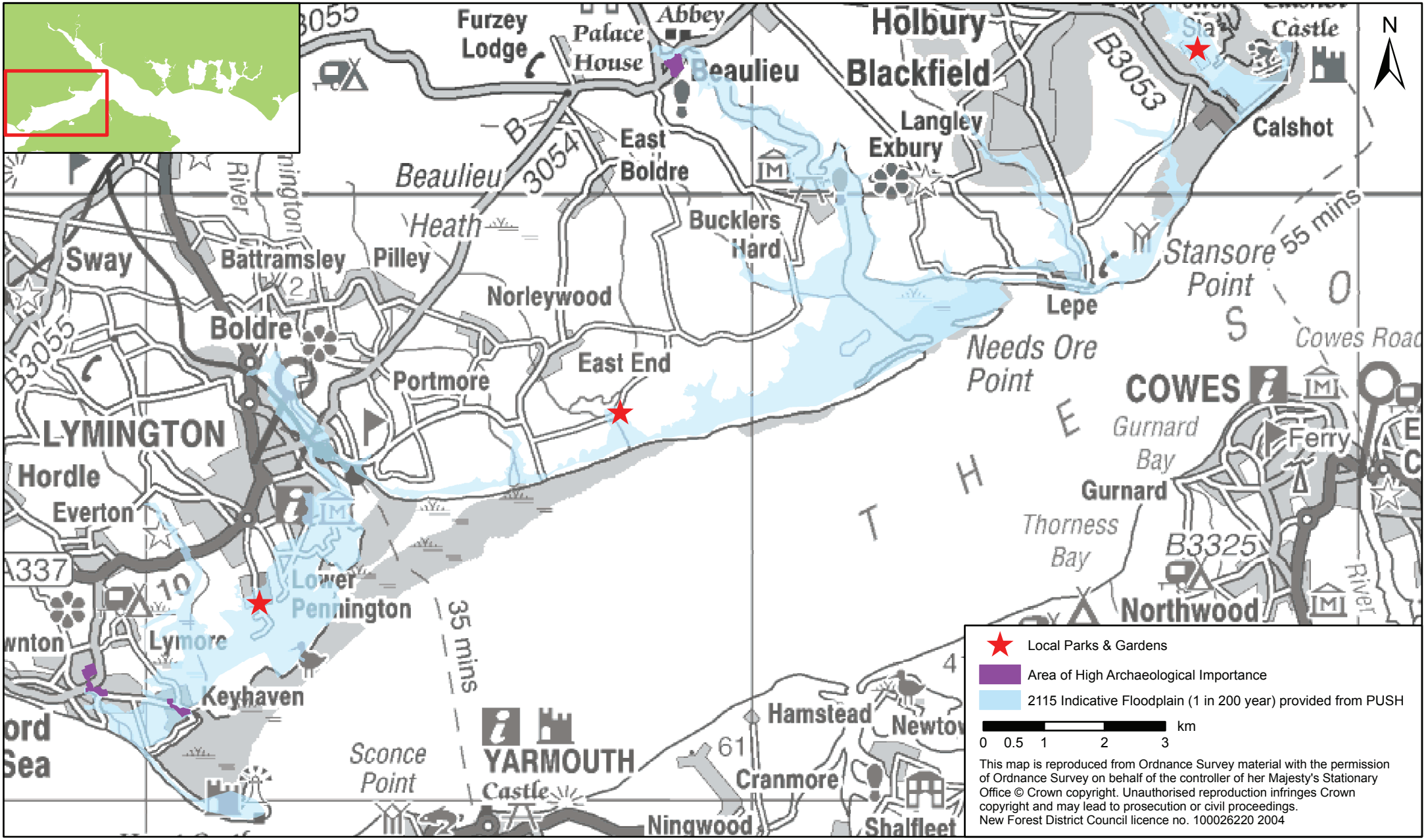

Local and Planning Designated Heritage Features

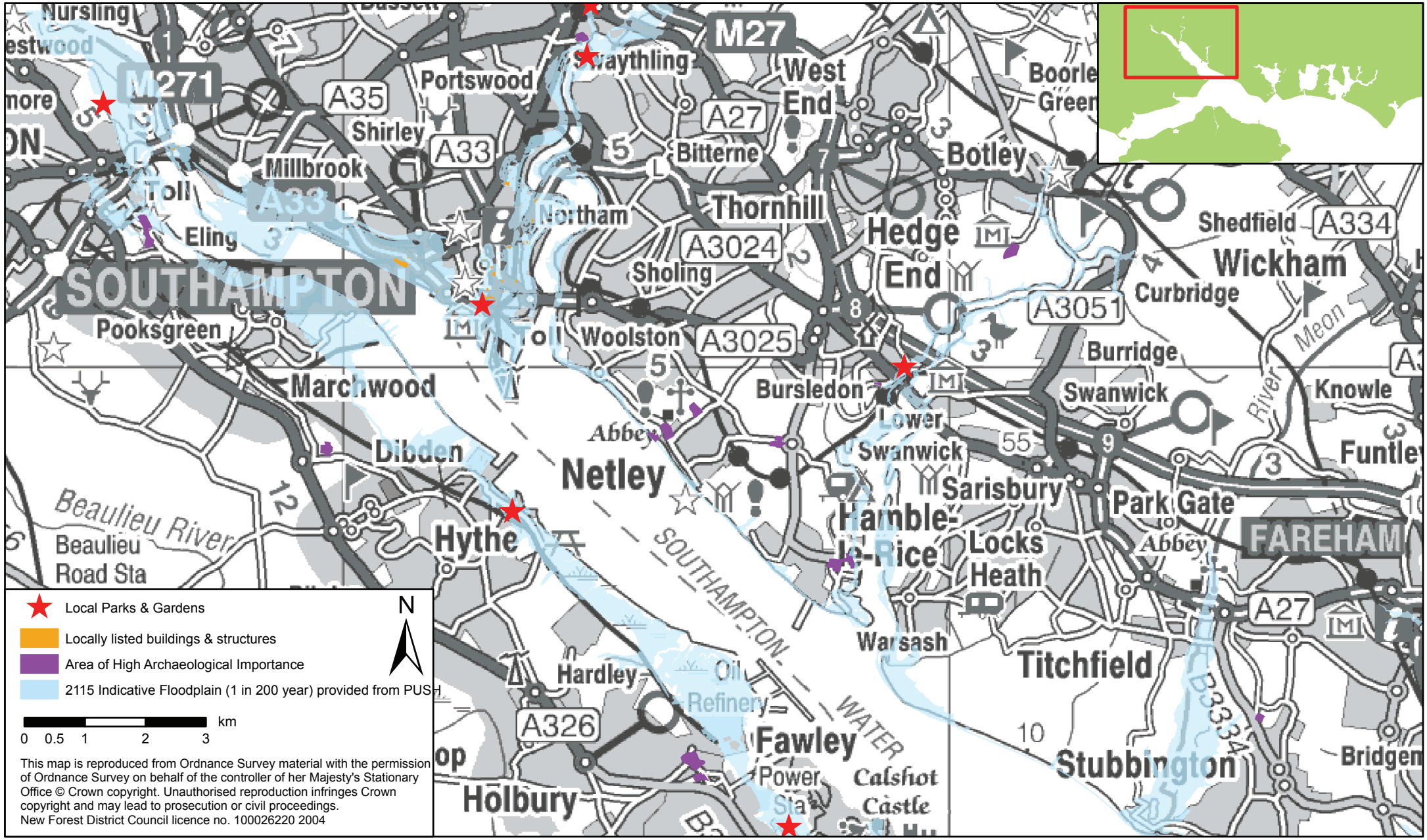
Local Parks & Gardens
Locally listed buildings & structures
Area of High Archaeological Importance
2115 Indicative Floodplain (1 in 200 year) provided from PUSH
N
km
0 0.5 1 2 3
This map is reproduced from Ordnance Survey material with the permission of Ordnance Survey on behalf of the controller of her Majesty's Stationary Office © Crown copyright. Unauthorised reproduction infringes Crown copyright and may lead to prosecution or civil proceedings.
New Forest District Council licence no. 100026220 2004
SOUTHAMPTON
Nursling
Portswood
Shirley
Millbrook
Toll
Eling
Pooksgreen
Marchwood
Dibden
Hythe
Beaulieu River
Beaulieu Road Sta
Netley
Abbey
Hardley
Holbury
Fawley
Oil Refinery
Fawley Power Sta
Calshot Castle
SOUTHAMPTON WATER
Hamble-le-Rice
Lower Swanwick
Bursledon
Woolston
Sholing
Northam
Bitterne
Thornhill
West End
Hedge End
Botley
Boorley Green
Swanwick
Sarisbury
Locks Heath
Warsash
Titchfield
Park Gate
FAREHAM
Stubbington
Bridgem
Funtley
Knowle
Burridge
Curbridge
Wickham
Shedfield
Meon River
M27
M271
A35
A33
A27
A3024
A3025
A3051
A334
A326
B3334

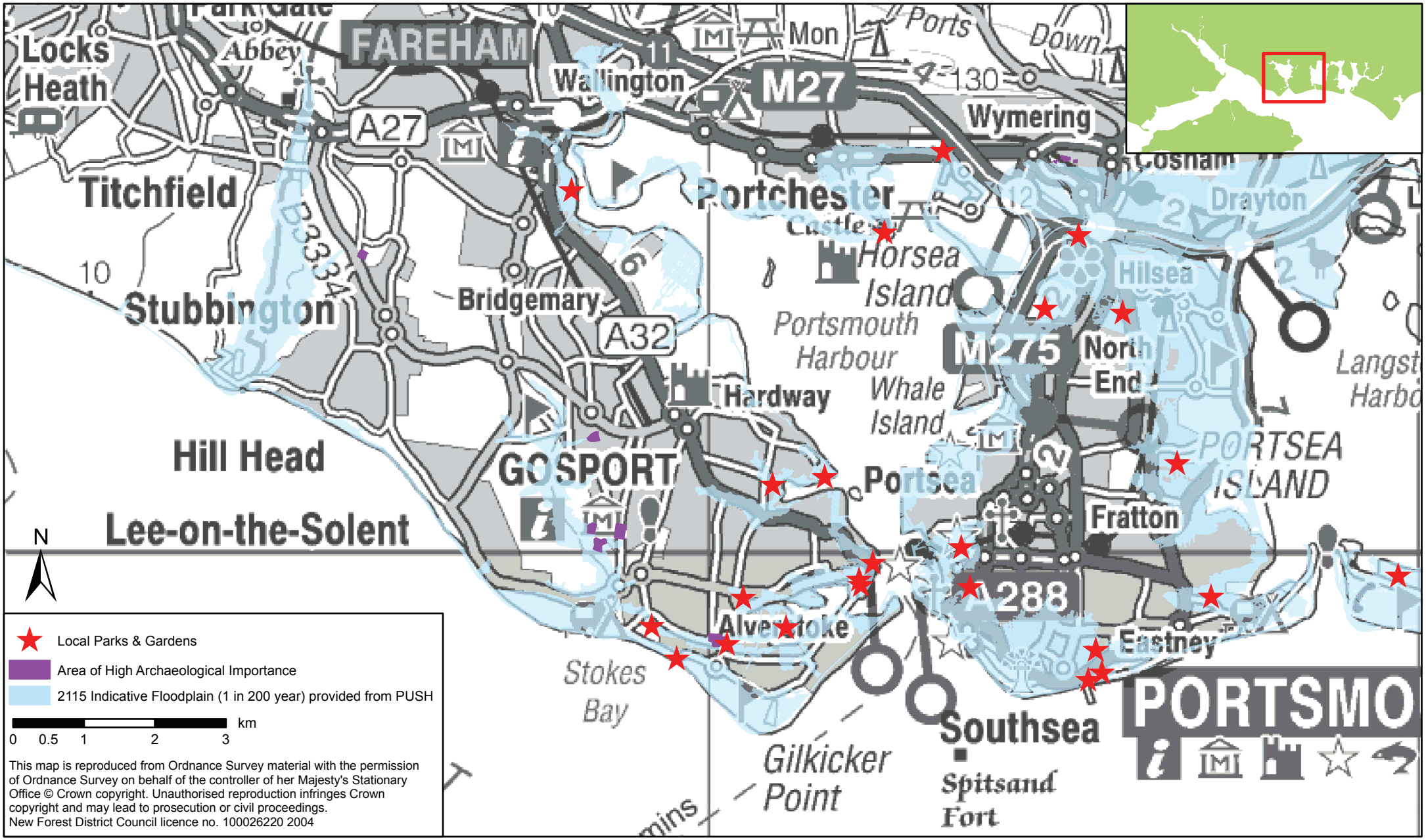

Local and Planning Designated Heritage Features

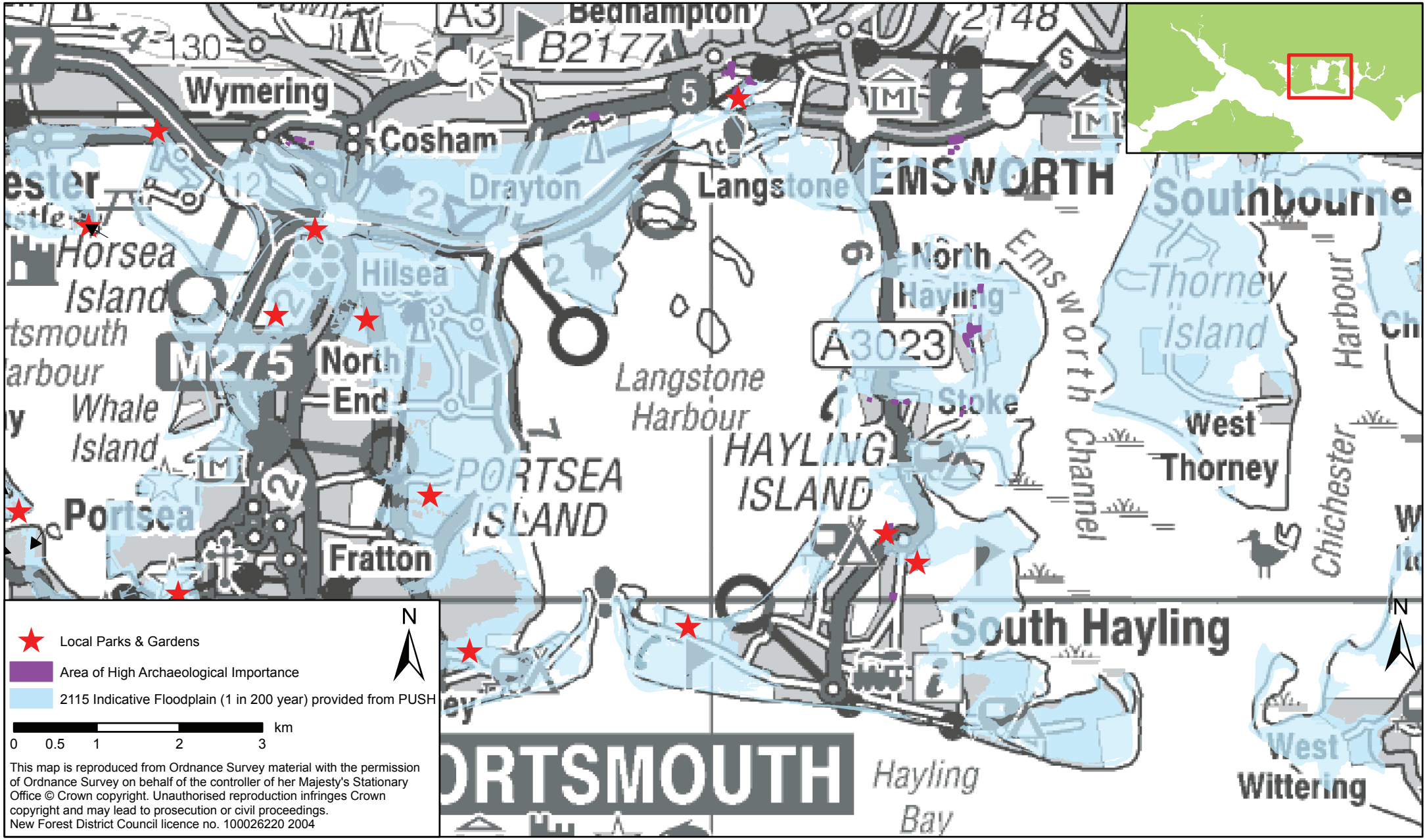

This map is reproduced from Ordnance Survey material with the permission of Ordnance Survey on behalf of the controller of her Majesty's Stationary Office © Crown copyright. Unauthorised reproduction infringes Crown copyright and may lead to prosecution or civil proceedings.
New Forest District Council licence no. 100026220 2004

Local and Planning Designated Heritage Features